

North-South Corridor

Northern Connector Project



St Kilda Road works

As part of the Northern Connector Project, the Department of Planning, Transport and Infrastructure (DPTI) advises that works will commence on St Kilda Road, Waterloo Corner between the hours of 7am to 5pm during weekdays and Saturdays, from Monday 30 January 2017, for approximately 6 weeks.

Works include the relocation of services and site clearing on St Kilda Road.

St Kilda Road will remain open to traffic in both directions at all times, with a diversion in place between Port Wakefield Road and Roberts Lane (refer to map below).

A 40km/h speed restriction will be in place. Lane and other reduced speed restrictions may apply subject to on site conditions.

Signage and traffic management will be in place to advise motorists of the changed traffic conditions.

Some noise can be expected while works are completed, however every effort will be made to minimise disturbance to local businesses and residents as much as possible.

Thank you for your patience whilst these important works are undertaken.




For real time roadwork information download the AddInsight app for Apple (<https://itunes.apple.com/au/genre/music/id34>) or Android (<https://play.google.com/store/apps>) at www.addinsight.com.au/app, or visit the Traffic SA website at www.traffic.sa.gov.au.

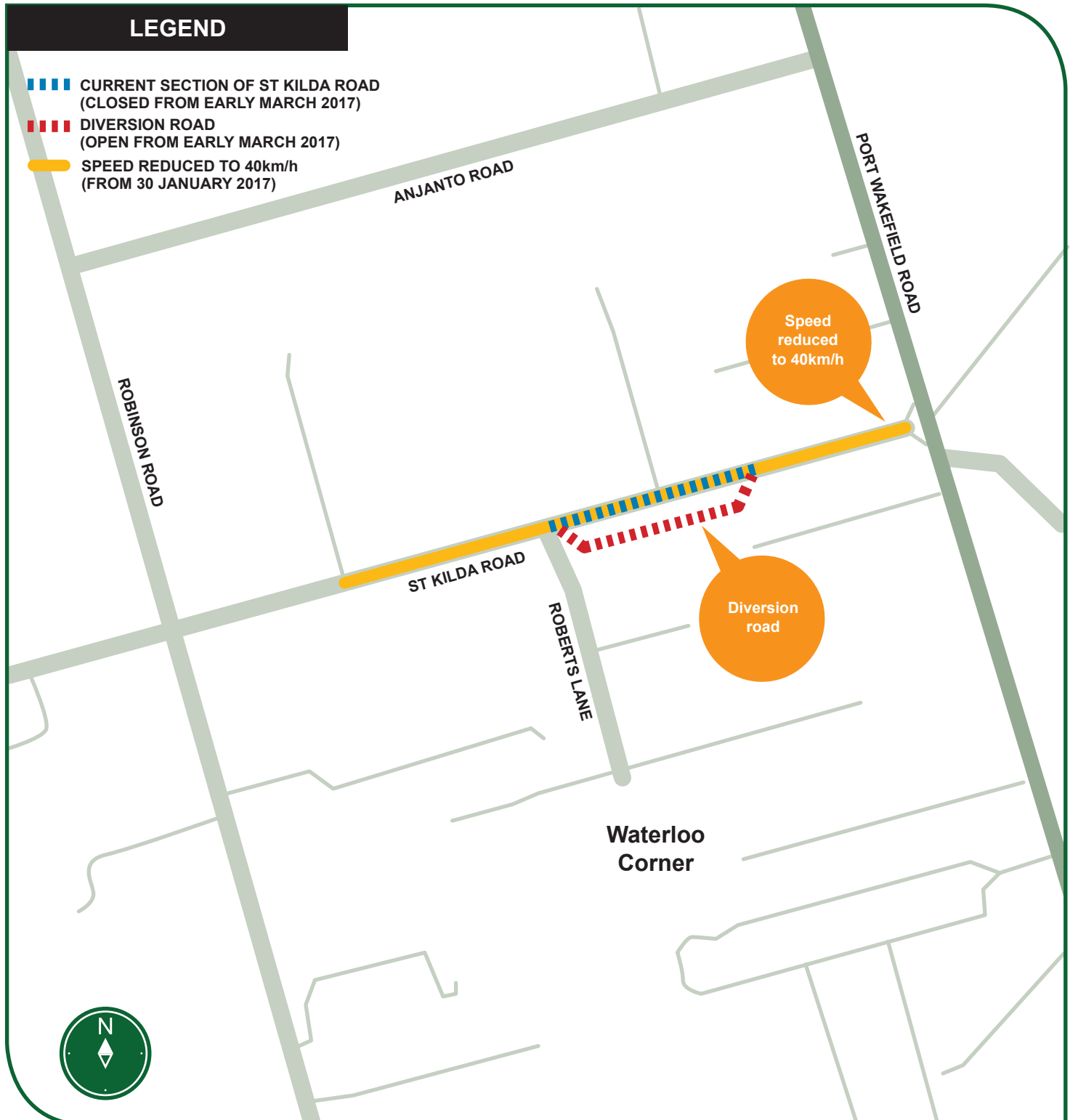
KNet #11182457

St Kilda Road Diversion

For St Kilda Road Users from Mid March 2017

LEGEND

-  CURRENT SECTION OF ST KILDA ROAD
(CLOSED FROM EARLY MARCH 2017)
-  DIVERSION ROAD
(OPEN FROM EARLY MARCH 2017)
-  SPEED REDUCED TO 40km/h
(FROM 30 JANUARY 2017)



For further information
Visit: dpti.sa.gov.au/northernconnector
Email: northernconnector@lendlease.com
Call: 1300 916 221



Government of South Australia
Department of Planning,
Transport and Infrastructure