






Map: WALLAROO

1st August 2010

— Controlled Access Bus Route

Route Network for
Controlled Access Buses



Government
of South Australia
Department for Transport,
Energy and Infrastructure